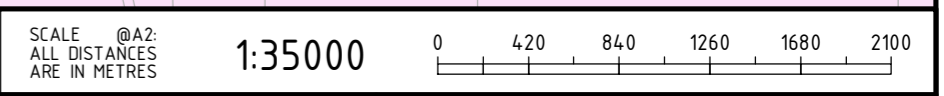
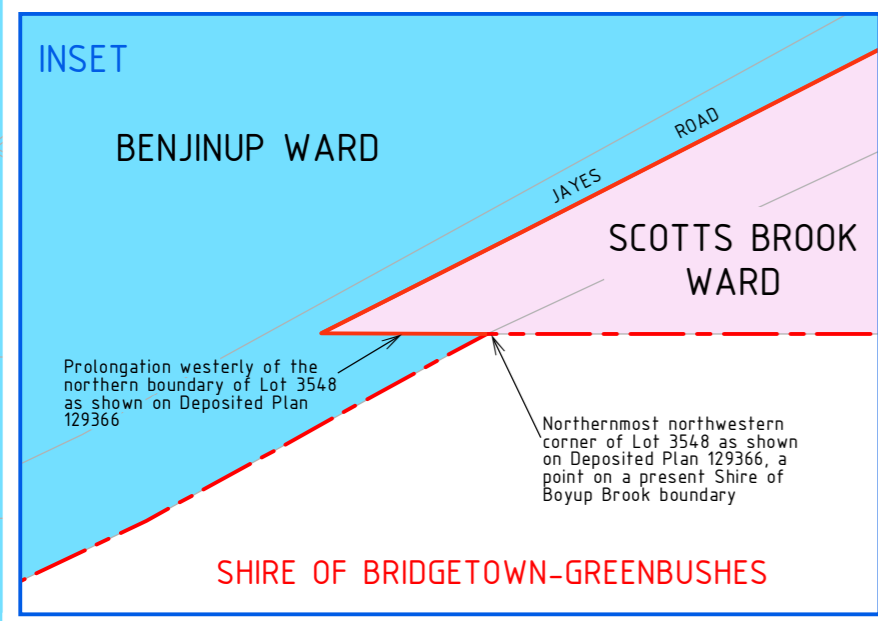
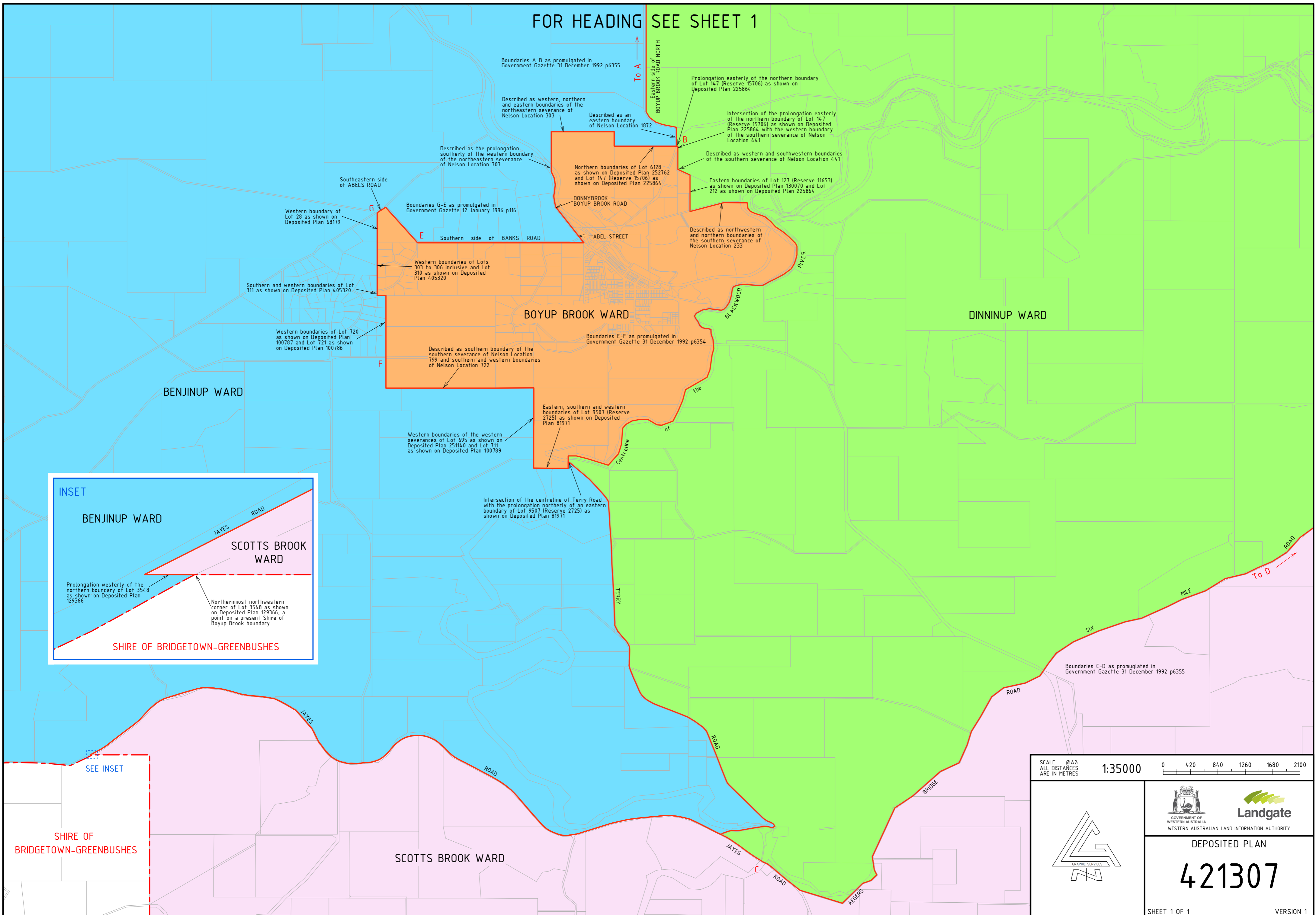


TYPE	CROWN		
PURPOSE	STATUTORY		
PLAN OF	SHIRE OF BOYUP BROOK		
	WARD BOUNDARIES		
LAND DISTRICT	NELSON, KOJONUP & WELLINGTON		
LOCAL GOVERNMENT	SHIRE OF BOYUP BROOK		
WARD SCHEME	BENJINUP, BOYUP BROOK, DINNINUP & SCOTTS BROOK		
LANDGATE LGA FILE	02423-1971/01		
GOVERNMENT ORDERS (LOCAL GOVERNMENT)			
PREVIOUS REDESCRIPTION:	DATE	PAGE	
	5/12/1919	2076-2077	
AMENDMENTS:	DATE	PAGE	DATE
	24/06/1921	1091-1092	23/11/1956
	11/08/1922	1458	03/12/1965
	24/09/1948	2272	02/03/1990
	06/08/1954	1348	04/12/1998
			2749
			4068
			1319-1320
			6501-6502
SCALE @A2: ALL DISTANCES ARE IN METRES	1:250000	0 2400 4800 7200 9600 12000	
SUBJECT TO SURVEY NOT FOR ALIENATION PURPOSES			
SURVEY FIRM	LANDGATE - GRAPHIC SERVICES - V HOROBIN DATE 04-05-2021		
TYPE OF VALIDATION			
LOGGED DATE	LEGAL COMPONENT		
	EXAMINED		
LOGGEMENT FEE PAID	Lead Consultant Graphic Services		
APPROVED LOCAL GOVERNMENT ACT 1995 SECTION 9.69 (2)			
AUTHORISED LAND OFFICER	DATE		
LEGEND			
FOR DISTRICT BOUNDARY SEE GOVERNMENT ORDERS (LOCAL GOVERNMENT)			
BOYUP BROOK WARD	WARD BOUNDARY		
SCOTTS BROOK WARD	L.G.A. BOUNDARY		
BENJINUP WARD	ABUTTING L.G.A. BOUNDARY		
DINNINUP WARD	CADASTRE (APRIL 2021)		
BOUNDARIES FOLLOW ROAD CENTRELINES UNLESS OTHERWISE DESCRIBED LIGNWORK ON THIS PLAN MAY NOT DEPICT AN EXACT REPRESENTATION - PLEASE REFER TO TEXT NOTATION BOUNDARIES OF WARDS SUPPLIED BY DEPARTMENT OF LOCAL GOVERNMENT, SPORT AND CULTURAL INDUSTRIES			
 GOVERNMENT OF WESTERN AUSTRALIA WESTERN AUSTRALIAN LAND INFORMATION AUTHORITY		 Landgate	
DEPOSITED PLAN			
421307			
SHEET 1 OF 2	JOB FILE 01932-2021	VERSION 1	

FOR HEADING SEE SHEET 1




  
 GOVERNMENT OF WESTERN AUSTRALIA
   
 WESTERN AUSTRALIAN LAND INFORMATION AUTHORITY
   
 DEPOSITED PLAN
   
**421307**
  
 SHEET 1 OF 1
   
 VERSION 1

SHIRE OF BRIDGETOWN-GREENBUSHES

SEE INSET