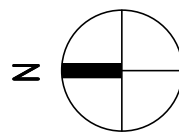


ZONING PLAN

BOYUP BROOK SPORTS
PRECINCT MASTERPLAN CONCEPT
BOYUP BROOK
SHIRE OF BOYUP BROOK

DRAWING No SK01
DRAWING NAME ZONING PLAN
SCALE 1 : 1000 @ A1
JOB NUMBER 0313-24
DATE 14.06.2024
DRAWN BY DN



H+H architects

ALBANY
9842 5558
KALGOORLIE
9022 4015
BUNBURY
9778 9600

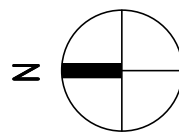




PARTIAL SITE PLAN - OVAL PRECINCT (UPPER LEVEL)

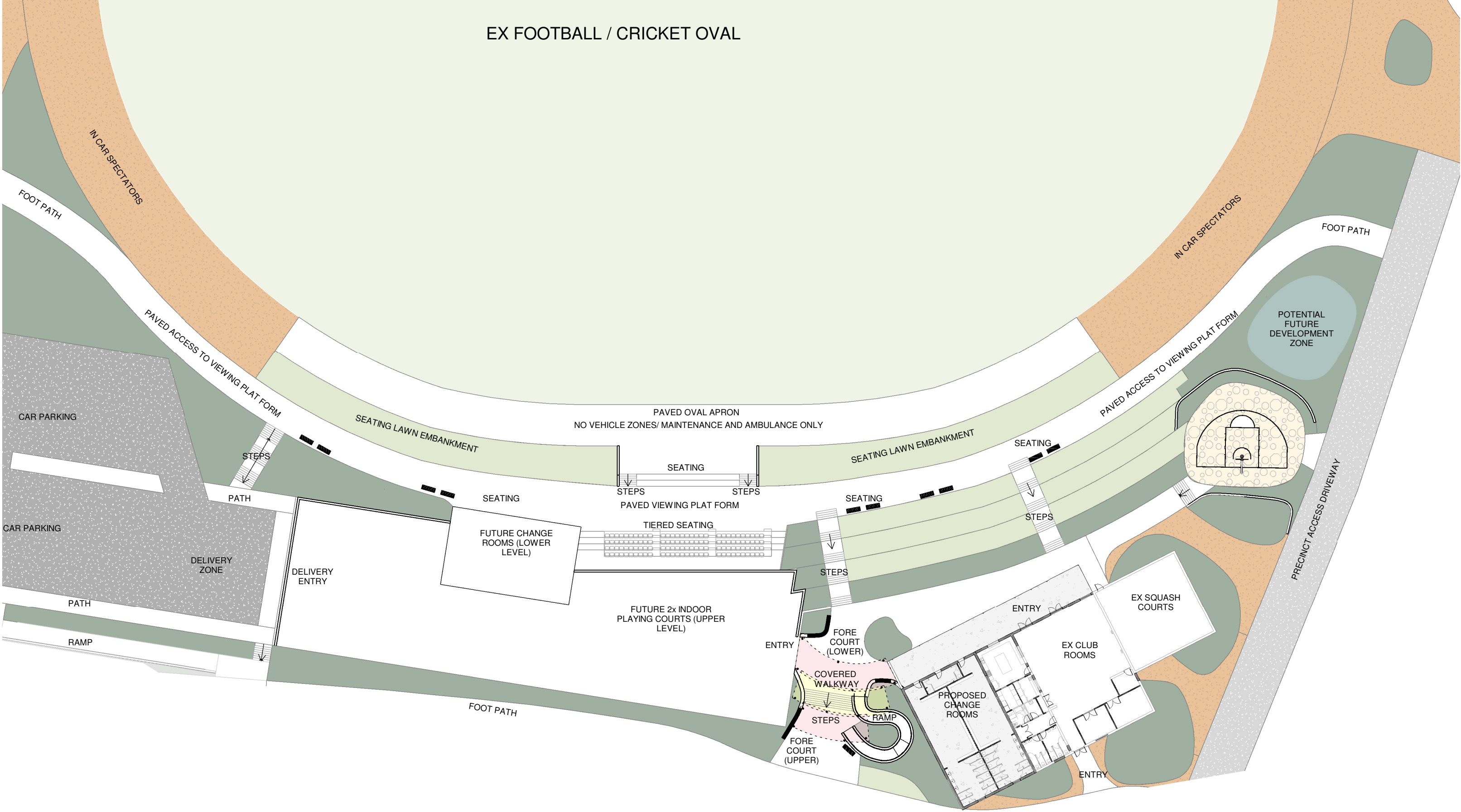
BOYUP BROOK SPORTS
PRECINCT MASTERPLAN CONCEPT
BOYUP BROOK
SHIRE OF BOYUP BROOK

DRAWING No SK03
DRAWING NAME PARTIAL SITE PLAN - OVAL PRECINCT (UPPER LEVEL)
SCALE 1 : 500 @ A1
JOB NUMBER 0313-24
DATE 14.06.2024
DRAWN BY DN



H+H architects

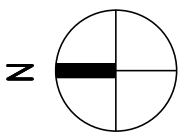
ALBANY
9842 5558
KALGOORLIE
9022 4015
BUNBURY
9778 9600



PARTIAL SITE PLAN - OVAL PRECINCT (LOWER LEVEL)


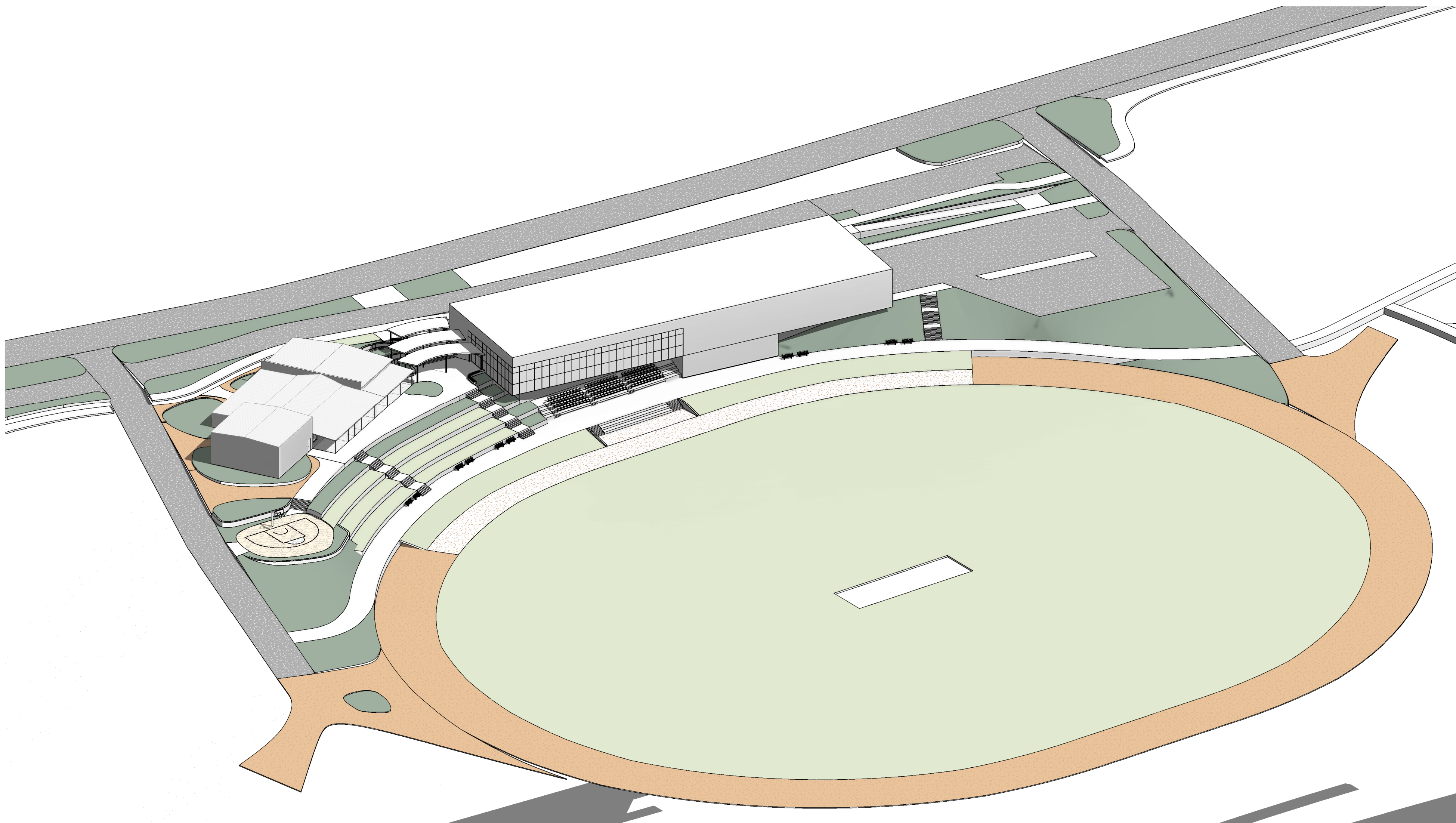
BOYUP BROOK SPORTS
PRECINCT MASTERPLAN CONCEPT
BOYUP BROOK
SHIRE OF BOYUP BROOK

DRAWING No SK04
DRAWING NAME PARTIAL SITE PLAN - OVAL PRECINCT (LOWER LEVEL)
SCALE 1 : 500 @ A1
JOB NUMBER 0313-24
DATE 14.06.2024
DRAWN BY DN



H+H architects

ALBANY
9842 5558
KALGOORLIE
9022 4015
BUNBURY
9778 9600



3D VIEW - OVAL PRECINCT

BOYUP BROOK SPORTS
PRECINCT MASTERPLAN CONCEPT
BOYUP BROOK
SHIRE OF BOYUP BROOK

DRAWING No SK05
DRAWING NAME 3D PERSPECTIVE VIEWS - OVAL PRECINCT
SCALE @ A1
JOB NUMBER 0313-24
DATE 14.06.2024
DRAWN BY DN

H+H architects

ALBANY
9842 5558
KALGOORLIE
9022 4015
BUNBURY
9778 9600